

# **INITIAL RECEIPT**

**United States Department of the Interior  
Bureau of Land Management  
DIV OF LANDS, MINRLS & ENERGY  
ONE N CENTRAL AVE  
PHOENIX, AZ 85004 -4427  
Phone: 602-417-9200**

Receipt	
No:	4657568

<b>Transaction #:</b> 4780695
<b>Date of Transaction:</b> 01/08/2020
<b>CUSTOMER:</b>
NOAH GORDON PO BOX 800 CONGRESS,AZ 85332-0800 US

LINE #	QTY	DESCRIPTION	REMARKS	UNIT PRICE	TOTAL
1	6.00	LOCATABLE MINERALS / MINING CLAIMS-NEW,UNADJUD, ONE OR MORE AUTH NOS / NEW MINING CLAIM PROCESSING FEE <b>CASES:</b> AMC458835/\$20.00, AMC458836/\$20.00, AMC458837/\$20.00, AMC458838/\$20.00, AMC458839/\$20.00, AMC458840/\$20.00		- n/a -	120.00
2	6.00	LOCATABLE MINERALS / MINING CLAIMS-NEW,UNADJUD, ONE OR MORE AUTH NOS / NEW MINING CLAIMS LOCATION FEE <b>CASES:</b> AMC458835/\$40.00, AMC458836/\$40.00, AMC458837/\$40.00, AMC458838/\$40.00, AMC458839/\$40.00, AMC458840/\$40.00		- n/a -	240.00
3	6.00	LOCATABLE MINERALS / MINING CLAIMS-NEW,UNADJUD, ONE OR MORE AUTH NOS / NEW MINING CLAIMS MAINTENANCE FEE <b>CASES:</b> AMC458835/\$165.00, AMC458836/\$165.00, AMC458837/\$165.00, AMC458838/\$165.00, AMC458839/\$165.00, AMC458840/\$165.00		- n/a -	990.00
<b>TOTAL:</b>					<b>\$1,350.00</b>

PAYMENT INFORMATION			
1	AMOUNT:	1350.00	POSTMARKED: N/A
	TYPE:	CHECK	RECEIVED: 01/07/2020
	CHECK NO:	259	
	NAME:		

**ENTERED**  
JAN 17 2020  
BY: RAM

		GORDON, NOAH PO BOX 800 CONGRESS AZ 85332-0800 US
--	--	---

<b>REMARKS</b>

This receipt was generated by the automated BLM Collections and Billing System and is a paper representation of a portion of the official electronic record contained therein.

# **TRANSFERS**

458835

TO: UNITED STATES DEPARTMENT OF THE INTERIOR  
BUREAU OF LAND MANAGEMENT  
ONE N. CENTRAL AVE SUITE 800  
PHOENIX, AZ, 85004-4427

March 2<sup>nd</sup>, 2020

NOTICE OF CHANGE IN OWNERSHIP OF MINING CLAIM

This letter and enclosed quitclaim deed, and check for the \$15. transfer fee, serves as notice that the:

AMC 458840 Sundance

unpatented mining claim was transferred to the new owners:

Erik A. Carlson  
23427 Sand Ln.  
Rapid City, SD  
57702

by instrument of quitclaim deed.

Sincerely,

Noah Gordon

Enclosed:  
Notification letter  
Quitclaim deed  
Transfer fee of \$15.

RECEIVED  
BLM AZ STATE OFFICE  
2020 MAR -9 A 11:39  
PHOENIX, ARIZONA

SCANNED

When recorded, mail to:

Name: Erik A. Carlson

Address: 23427 Sand Ln.

City/State/Zip Code: Rapid City, SD, 57702

Space above this line for Recorder's use

### QUITCLAIM DEED

KNOW ALL MEN BY THESE PRESENTS:

That I(we), Noah Gordon  
the undersigned, for the consideration of Ten Dollars (\$10.00), and other valuable considerations, do  
hereby release, remise, and forever quitclaim unto Erik A. Carlson

all right, title and interest in that certain Property situated in Yavapai County,  
State of Arizona, and described as follows:


**the unpatented federal mining claim AMC458840 Sundance  
as recorded in doc # 2020-0001085 in the Yavapai County Recorder's Office  
located in the W1/2 NE1/4 SW1/4 SEC. 15 T8N R5W, GSRB&M, AZ**

RECEIVED  
BLM AZ STATE OFFICE  
2020 MAR 10 A 11:39  
PHOENIX, ARIZONA

NO TRANSFER NECESSARY  
EXEMPT UNDER ARS 11-1134  
A6

IN WITNESS WHEREOF, I(we) have hereunto set my(our) hand(s) and seal this 2nd day of  
March, 2020.

Noah Gordon  
Printed Name of Releasor

  
Signature of Releasor

Printed Name of Releasor

Signature of Releasor

Printed Name of Witness (if required by State Laws)

Signature of Witness (if required by State Laws)


# 4711813

**ACKNOWLEDGMENT**  
(States Other Than California)

State of Arizona )  
County of Maricopa ) ss.

On this 2<sup>nd</sup> day of March, 2020, before me, the undersigned  
Notary Public, personally appeared Noah Gordon

known to me to be the individual(s) who executed the foregoing instrument and acknowledged the same  
to be his(her)(their) free act and deed.

My Commission Expires: 9/30/2021   
Notary Public



RECEIVED  
BLM #7 STATE OFFICE  
2020 MAR -9 A 11:39  
PHOENIX, ARIZONA

NOAH GORDON  
P.O. BOX 800  
CONGRESS, AZ  
85332

PHOENIX, AZ 850

PHOENIX, AZ 850



BUREAU OF LAND MANAGEMENT  
ONE N. CENTRAL AVE. SUITE #800  
PHOENIX, AZ

85004-4427

RECEIVED  
BLM AZ STATE OFFICE  
2020 MAR -9 A 11:39  
PHOENIX, ARIZONA

85004-442700





**United States Department of the Interior**  
**Bureau of Land Management**  
 DIV OF LANDS, MINRLS & ENERGY  
 ONE N CENTRAL AVE  
 PHOENIX, AZ 85004 -4427  
 Phone: 602-417-9200

Receipt	
No:	4711813

<b>Transaction #:</b> 4836599	
<b>Date of Transaction:</b> 03/10/2020	
CUSTOMER:	
NOAH GORDON PO BOX 800 CONGRESS, AZ 85332-0800 US	

LINE #	QTY	DESCRIPTION	REMARKS	UNIT PRICE	TOTAL
1	1.00	LOCATABLE MINERALS / MINING CLAIMS- NOT NEW-UNADJUD, ONE AUTH NO. ONLY / MINING CLAIM MONEY RECEIVED CASES: AMC458840/\$15.00	TRF/1	- n/a -	15.00
<b>TOTAL:</b>					<b>\$15.00</b>

PAYMENT INFORMATION			
1	AMOUNT:	15.00	POSTMARKED: N/A
	TYPE:	CHECK	RECEIVED: 03/09/2020
	CHECK NO:	271	
	NAME:	GORDON, NOAH PO BOX 800 CONGRESS AZ 85332-0800 US	

REMARKS

This receipt was generated by the automated BLM Collections and Billing System and is a paper representation of a portion of the official electronic record contained therein.

458835

When recorded, mail to:

Name: Richard & Sandra Carr

Address: 2920 W. Kerry Ln.

City/State/Zip Code: Phoenix, AZ, 85027

Space above this line for Recorder's use

### QUITCLAIM DEED

KNOW ALL MEN BY THESE PRESENTS:

That I (we), Noah Gordon, the undersigned, for the consideration of Ten Dollars (\$10.00), and other valuable considerations, do hereby release, remise, and forever quitclaim unto Richard & Sandra Carr

all right, title and interest in that certain Property situated in Yavapai County, State of Arizona, and described as follows:


**the unpatented federal mining claim AMC458836 Free Time as recorded in doc # 2020-0001081 in the Yavapai County Recorder's Office located in the S1/2 NW1/4 NE1/4 SEC. 15 T8N R5W, GSRB&M, AZ**

RECEIVED  
DEPT. OF STATE OFFICE  
2020 MAR 10 A 11:00  
PHOENIX, ARIZONA  
NO TRANSFER NECESSARY  
EXEMPT UNDER ARS 11-1134  
A6

IN WITNESS WHEREOF, I (we) have hereunto set my (our) hand(s) and seal this 4<sup>TH</sup> day of March, 2020.

Noah Gordon

Printed Name of Releasor



Signature of Releasor

Printed Name of Releasor

Signature of Releasor

Printed Name of Witness (if required by State Laws)

Signature of Witness (if required by State Laws)

# 4712462


**ACKNOWLEDGMENT**  
(States Other Than California)

State of Arizona )  
County of Maricopa ) ss.

On this 04 day of March, 2020, before me, the undersigned  
Notary Public, personally appeared Noah Gordon

known to me to be the individual(s) who executed the foregoing instrument and acknowledged the same  
to be his(her)(their) free act and deed.

My Commission Expires: 03-29-2022

  
\_\_\_\_\_  
Notary Public



RECEIVED  
BLM-AZ STATE OFFICE  
2020 MAR 10 A 11:05  
PHOENIX, ARIZONA

TO: UNITED STATES DEPARTMENT OF THE INTERIOR  
BUREAU OF LAND MANAGEMENT  
ONE N. CENTRAL AVE SUITE 800  
PHOENIX, AZ, 85004-4427

March 4<sup>th</sup>, 2020

NOTICE OF CHANGE IN OWNERSHIP OF MINING CLAIM

This letter and enclosed quitclaim deed, and check for the \$30. transfer fee, serves as notice that the:

AMC 458836 Free Time

unpatented mining claim was transferred to the new owners:

Richard & Sandra Carr  
2920 W. Kerry Ln.  
Phoenix, AZ  
85027

by instrument of quitclaim deed.

Sincerely,

Noah Gordon

Enclosed:  
Notification letter  
Quitclaim deed  
Transfer fee of \$30.

RECEIVED  
BLM-AZ STATE OFFICE  
2020 MAR 10 A 11:04  
PHOENIX, ARIZONA

NORTH GARDON  
P.O. Box 800  
CONGRESS, AZ  
85332

RECEIVED  
BLM AZ STATE OFFICE  
2020 MAR 10 A 11:04  
PHOENIX, ARIZONA

BUREAU OF LAND MANAGEMENT  
ONE N. CENTRAL AVE SUITE # 800  
PHOENIX, AZ  
85004-4427

PHOENIX AZ 85004  
OF MAR 2020 PM 4



85004-442700



**United States Department of the Interior**  
**Bureau of Land Management**  
 DIV OF LANDS, MINRLS & ENERGY  
 ONE N CENTRAL AVE  
 PHOENIX, AZ 85004 -4427  
 Phone: 602-417-9200

Receipt	
No:	4712462

<b>Transaction #:</b> 4837265	
<b>Date of Transaction:</b> 03/11/2020	
CUSTOMER:	
NOAH GORDON PO BOX 800 CONGRESS,AZ 85332-0800 US	

LINE #	QTY	DESCRIPTION	REMARKS	UNIT PRICE	TOTAL
1	1.00	LOCATABLE MINERALS / MINING CLAIMS- NOT NEW-UNADJUD, ONE AUTH NO. ONLY / MINING CLAIM MONEY RECEIVED CASES: AMC458836/\$30.00	TRF	- n/a -	30.00
<b>TOTAL:</b>					<b>\$30.00</b>

PAYMENT INFORMATION			
1	AMOUNT:	30.00	POSTMARKED: N/A
	TYPE:	CHECK	RECEIVED: 03/10/2020
	CHECK NO:	274	
	NAME:	GORDON, NOAH PO BOX 800 CONGRESS AZ 85332-0800 US	

REMARKS

This receipt was generated by the automated BLM Collections and Billing System and is a paper representation of a portion of the official electronic record contained therein.

458835

TO: UNITED STATES DEPARTMENT OF THE INTERIOR  
BUREAU OF LAND MANAGEMENT  
ONE N. CENTRAL AVE SUITE 800  
PHOENIX, AZ, 85004-4427

March 24<sup>th</sup>, 2020

NOTICE OF CHANGE IN OWNERSHIP OF MINING CLAIM

This letter and enclosed quitclaim deed, and check for the \$15. transfer fee, serves as notice that the:

AMC 458835 Chase Au

unpatented mining claim was transferred to the new owners:

Teodoro R. Quiroz  
1350 E 9<sup>th</sup> St.  
Douglas, AZ  
85607

by instrument of quitclaim deed.

Sincerely,

Noah Gordon

Enclosed:  
Notification letter  
Quitclaim deed  
Transfer fee of \$15.

RECEIVED  
DEN AZ STATE OFFICE  
2020 MAR 30 A 10:50  
PHOENIX, ARIZONA

ENTERED  
APR 06 2020  
BY: RAm

# 4732466

When recorded, mail to:

Name: Teodoro R. Quiroz

Address: 1350 E 9th St.

City/State/Zip Code: Douglas, AZ, 85607

Space above this line for Recorder's use

### QUITCLAIM DEED

KNOW ALL MEN BY THESE PRESENTS:

That I(we), Noah Gordon,  
the undersigned, for the consideration of Ten Dollars (\$10.00), and other valuable considerations, do  
hereby release, remise, and forever quitclaim unto Teodoro R. Quiroz

all right, title and interest in that certain Property situated in Yavapai County,  
State of Arizona, and described as follows:


**the unpatented federal mining claim AMC458835 Chase Au  
as recorded in doc # 2020-0001080 in the Yavapai County Recorder's Office  
located in the S1/2 SW1/4 NE1/4 SEC. 15 T8N R5W, GSRB&M, AZ**

**NO TRANSFER NECESSARY  
EXEMPT UNDER ARS 11-1134  
A6**

IN WITNESS WHEREOF, I(we) have hereunto set my(our) hand(s) and seal this 24th day of  
March, 2020

Noah Gordon

Printed Name of Releasor



Signature of Releasor

Printed Name of Releasor

Signature of Releasor

Printed Name of Witness (if required by State Laws)

Signature of Witness (if required by State Laws)

RECEIVED  
BIMAZ STATE OFFICE  
2020 MAR 30 A 10:56  
PHOENIX, ARIZONA




**ACKNOWLEDGMENT**  
(States Other Than California)


State of Arizona )  
County of Maricopa ) ss.

On this 24 day of March, 2020, before me, the undersigned  
Notary Public, personally appeared Noah Gordon

known to me to be the individual(s) who executed the foregoing instrument and acknowledged the same  
to be his(her)(their) free act and deed.

My Commission Expires: 04/15/2023

  
\_\_\_\_\_  
Notary Public



RECEIVED  
BHM AZ STATE OFFICE  
2020 MAR 30 A 10:51  
PHOENIX, ARIZONA

NOAH GORON  
P.O. Box 800  
CONGRESS, AZ  
85332

RECEIVED  
BEN-AZ STATE OFFICE

2020 MAR 30 A 10: 56


PHOENIX, ARIZONA

PHOENIX AZ 852  
25 MAR 2020 PM 11 11



BUREAU OF LAND MANAGEMENT  
ONE N. CENTRAL AVE SUITE #800  
PHOENIX, AZ  
85004-4427

85004-442700



**United States Department of the Interior**  
**Bureau of Land Management**  
 DIV OF LANDS, MINRLS & ENERGY  
 ONE N CENTRAL AVE  
 PHOENIX, AZ 85004 -4427  
 Phone: 602-417-9200

Receipt	
No:	4722466

<b>Transaction #:</b> 4847703	
<b>Date of Transaction:</b> 04/03/2020	
CUSTOMER:	
NOAH GORDON PO BOX 800 CONGRESS, AZ 85332-0800 US	

LINE #	QTY	DESCRIPTION	REMARKS	UNIT PRICE	TOTAL
1	1.00	LOCATABLE MINERALS / MINING CLAIMS- NOT NEW-UNADJUD, ONE AUTH NO. ONLY / MINING CLAIM MONEY RECEIVED CASES: AMC458835/\$15.00	TRF	- n/a -	15.00
<b>TOTAL:</b>					<b>\$15.00</b>

PAYMENT INFORMATION			
1	AMOUNT:	15.00	POSTMARKED: N/A
	TYPE:	CHECK	RECEIVED: 03/30/2020
	CHECK NO:	276	
	NAME:	GORDON, NOAH PO BOX 800 CONGRESS AZ 85332-0800 US	

REMARKS

This receipt was generated by the automated BLM Collections and Billing System and is a paper representation of a portion of the official electronic record contained therein.

458835

When recorded, mail to:

Name: Vicente B. Galindo, Christopher J. Chojnowski & Julie A. Marcinek

Address: PO BOX 20081

City/State/Zip Code: Wickenburg, AZ, 85358

Space above this line for Recorder's use

### QUITCLAIM DEED

KNOW ALL MEN BY THESE PRESENTS:

That I(we), Noah Gordon, the undersigned, for the consideration of Ten Dollars (\$10.00), and other valuable considerations, do hereby release, remise, and forever quitclaim unto Vicente B. Galindo, Christopher J. Chojnowski & Julie A. Marcinek

all right, title and interest in that certain Property situated in Yavapai County, State of Arizona, and described as follows:

the unpatented federal mining claim AMC458837 Gold Master as recorded in doc # 2020-0001082 in the Yavapai County Recorder's Office located in the N1/2 NE1/4 NE1/4 SEC. 10 T8N R5W, GSRB&M, AZ

the unpatented federal mining claim AMC458838 Good Times as recorded in doc # 2020-0001083 in the Yavapai County Recorder's Office located in the N1/2 SE1/4 SW1/4 SEC. 15 T8N R5W, GSRB&M, AZ


the unpatented federal mining claim AMC458839 Heavy Pans as recorded in doc # 2020-0001084 in the Yavapai County Recorder's Office located in the W1/2 SW1/4 SE1/4 SEC. 15 T8N R5W, GSRB&M, AZ

RECEIVED  
BLM AZ STATE OFFICE  
PHOENIX, ARIZONA  
2020 FEB - 3 P 2: 37

NO TRANSFER NECESSARY  
EXEMPT UNDER ARS 11-1134  
A6

IN WITNESS WHEREOF, I(we) have hereunto set my(our) hand(s) and seal this 3RD day of FEBRUARY, 2020.

Noah Gordon  
Printed Name of Releasor

  
Signature of Releasor

Printed Name of Releasor

Signature of Releasor

Printed Name of Witness (if required by State Laws)

Signature of Witness (if required by State Laws)

ENTERED  
Page 1  
FEB 07 2020  
BY: RAM

# 4679310


**ACKNOWLEDGMENT**  
(States Other Than California)

State of Arizona )  
County of Maricopa ) ss.

On this 3 day of February, 2020, before me, the undersigned  
Notary Public, personally appeared Noah Gordon

known to me to be the individual(s) who executed the foregoing instrument and acknowledged the same  
to be his(her)(their) free act and deed.

My Commission Expires: 7/23/22



Mary Jo Bentley  
Notary Public  
Maricopa County, Arizona  
My Comm. Expires 07-23-2022  
Commission No. 550527

RECEIVED  
BLM AZ STATE OFFICE  
2020 FEB - 3 P 2: 37  
PHOENIX, ARIZONA

**United States Department of the Interior**  
**Bureau of Land Management**  
 DIV OF LANDS, MINRLS & ENERGY  
 ONE N CENTRAL AVE  
 PHOENIX, AZ 85004 -4427  
 Phone: 602-417-9200

Receipt	
No:	4679310

<b>Transaction #:</b> 4802781	
<b>Date of Transaction:</b> 02/03/2020	
<b>CUSTOMER:</b>	
	NOAH GORDON PO BOX 800 CONGRESS, AZ 85332-0800 US

LINE #	QTY	DESCRIPTION	REMARKS	UNIT PRICE	TOTAL
1	1.00	LOCATABLE MINERALS / MINING CLAIMS- NOT NEW-UNADJUD, ONE AUTH NO. ONLY / MINING CLAIM MONEY RECEIVED <b>CASES: AMC458837/\$90.00</b>	TRF/3	- n/a -	90.00
<b>TOTAL:</b>					<b>\$90.00</b>

PAYMENT INFORMATION			
1	<b>AMOUNT:</b>	45.00	<b>POSTMARKED:</b> N/A
	<b>TYPE:</b>	CHECK	<b>RECEIVED:</b> 02/03/2020
	<b>CHECK NO:</b>	266	
	<b>NAME:</b>	GORDON, NOAH PO BOX 800 CONGRESS AZ 85332-0800 US	
2	<b>AMOUNT:</b>	45.00	<b>POSTMARKED:</b> N/A
	<b>TYPE:</b>	CHECK	<b>RECEIVED:</b> 02/03/2020
	<b>CHECK NO:</b>	267	
	<b>NAME:</b>	GORDON, NOAH PO BOX 800 CONGRESS AZ 85332-0800 US	

<b>REMARKS</b>

This receipt was generated by the automated BLM Collections and Billing System and is a paper representation of a portion of the official electronic record contained therein.

**United States Department of the Interior**  
**Bureau of Land Management**  
 DIV OF LANDS, MINRLS & ENERGY  
 ONE N CENTRAL AVE  
 PHOENIX, AZ 85004 -4427  
 Phone: 602-417-9200

Receipt	
No:	4680788

**Transaction #:** 4804301  
**Date of Transaction:** 02/05/2020

CUSTOMER:	
NOAH GORDON PO BOX 800 CONGRESS, AZ 85332-0800 US	

LINE #	QTY	DESCRIPTION	REMARKS	UNIT PRICE	TOTAL
1	1.00	LOCATABLE MINERALS / MINING CLAIMS- NOT NEW-UNADJUD, ONE AUTH NO. ONLY / MINING CLAIM MONEY RECEIVED CASES: AMC458837/\$45.00	QUIT CLAIM/3 TO 3	- n/a -	45.00
<b>TOTAL:</b>					<b>\$45.00</b>

PAYMENT INFORMATION			
NOTE: Items will appear on credit card statement as "Bureau of Land Mgmt CO".			
1	AMOUNT:	45.00	POSTMARKED: N/A
	TYPE:	CREDIT CARD	RECEIVED: 02/05/2020
	NAME:	GORDON, NOAH PO BOX 800 CONGRESS AZ 85332-0800 US	
	CARD NO:	XXXXXXXXXXXX1251	AUTH CODE: 039625
	NAME ON CARD:	NOAH GORDAN	
	SIGNATURE:	OVER THE PHONE	

REMARKS
<i>ADDITIONAL PAYMENT, UNDER CHARGED OF 1ST RECEIPT.</i>

This receipt was generated by the automated BLM Collections and Billing System and is a paper representation of a portion of the official electronic record contained therein.

458835

When recorded, mail to:

Name: Richard & Sandra Carr

Address: 2920 W. Kerry Ln.

City/State/Zip Code: Phoenix, AZ, 85027

Space above this line for Recorder's use

### QUITCLAIM DEED

KNOW ALL MEN BY THESE PRESENTS:

That I(we), Noah Gordon,  
the undersigned, for the consideration of Ten Dollars (\$10.00), and other valuable considerations, do  
hereby release, remise, and forever quitclaim unto Richard & Sandra Carr

all right, title and interest in that certain Property situated in Yavapai County,  
State of Arizona, and described as follows:

**the unpatented federal mining claim AMC458836 Free Time  
as recorded in doc # 2020-0001081 in the Yavapai County Recorder's Office  
located in the S1/2 NW1/4 NE1/4 SEC. 15 T8N R5W, GSRI3&M, AZ**

RECEIVED  
BIRMINGHAM STATE OFFICE  
2020 MAR 10 A 11:00  
PHOENIX, ARIZONA  
NO TRANSFER NECESSARY  
EXEMPT UNDER ARS 11-1134  
A6

IN WITNESS WHEREOF, I(we) have hereunto set my(our) hand(s) and seal this 4<sup>th</sup> day of  
March, 2020.

Noah Gordon  
Printed Name of Releasor  
  
Printed Name of Releasor

[Signature]  
Signature of Releasor  
  
Signature of Releasor

Printed Name of Witness (if required by State Laws)

Signature of Witness (if required by State Laws)

ENTERED  
MAR 18 2020  
BY: RAM

SCANNED

# 4712462




**ACKNOWLEDGMENT**  
(States Other Than California)

State of Arizona )  
County of Maricopa ) ss.

On this 04 day of March, 2020, before me, the undersigned  
Notary Public, personally appeared Noah Gordon

known to me to be the individual(s) who executed the foregoing instrument and acknowledged the same  
to be his(her)(their) free act and deed.

My Commission Expires: 03-29-2022

  
\_\_\_\_\_  
Notary Public



RECEIVED  
BLM AZ STATE OFFICE  
2020 MAR 10 A 11:05  
PHOENIX, ARIZONA

TO: UNITED STATES DEPARTMENT OF THE INTERIOR  
BUREAU OF LAND MANAGEMENT  
ONE N. CENTRAL AVE SUITE 800  
PHOENIX, AZ, 85004-4427

March 4<sup>th</sup>, 2020

NOTICE OF CHANGE IN OWNERSHIP OF MINING CLAIM

This letter and enclosed quitclaim deed, and check for the \$30. transfer fee, serves as notice that the:

AMC 458836 Free Time

unpatented mining claim was transferred to the new owners:

Richard & Sandra Carr  
2920 W. Kerry Ln.  
Phoenix, AZ  
85027

by instrument of quitclaim deed.

Sincerely,

Noah Gordon

Enclosed:  
Notification letter  
Quitclaim deed  
Transfer fee of \$30.

RECEIVED  
BLM AZ STATE OFFICE  
2020 MAR 10 A 11:04  
PHOENIX, ARIZONA

NOAH GORDON  
P.O. Box 800  
CONGRESS, AZ  
85332

RECEIVED  
BLM AZ STATE OFFICE

2020 MAR 10 A 11: 04

PHOENIX, ARIZONA

PHOENIX, AZ 850  
OF THE BUREAU



BUREAU OF LAND MANAGEMENT  
ONE N. CENTRAL AVE SUITE # 800  
PHOENIX, AZ  
85004-4427

85004-442700



**United States Department of the Interior**  
**Bureau of Land Management**  
 DIV OF LANDS, MINRLS & ENERGY  
 ONE N CENTRAL AVE  
 PHOENIX, AZ 85004 -4427  
 Phone: 602-417-9200

Receipt	
No:	4712462

<b>Transaction #:</b> 4837265	
<b>Date of Transaction:</b> 03/11/2020	
<b>CUSTOMER:</b>	
NOAH GORDON PO BOX 800 CONGRESS, AZ 85332-0800 US	

LINE #	QTY	DESCRIPTION	REMARKS	UNIT PRICE	TOTAL
1	1.00	LOCATABLE MINERALS / MINING CLAIMS- NOT NEW-UNADJUD, ONE AUTH NO. ONLY / MINING CLAIM MONEY RECEIVED CASES: AMC458836/\$30.00	TRF	- n/a -	30.00
<b>TOTAL:</b>					<b>\$30.00</b>

PAYMENT INFORMATION			
1	AMOUNT:	30.00	POSTMARKED: N/A
	TYPE:	CHECK	RECEIVED: 03/10/2020
	CHECK NO:	274	
	NAME:	GORDON, NOAH PO BOX 800 CONGRESS AZ 85332-0800 US	

REMARKS

This receipt was generated by the automated BLM Collections and Billing System and is a paper representation of a portion of the official electronic record contained therein.

458835

TO: UNITED STATES DEPARTMENT OF THE INTERIOR  
BUREAU OF LAND MANAGEMENT  
ONE N. CENTRAL AVE SUITE 800  
PHOENIX, AZ, 85004-4427

March 2<sup>nd</sup>, 2020

NOTICE OF CHANGE IN OWNERSHIP OF MINING CLAIM

This letter and enclosed quitclaim deed, and check for the \$15. transfer fee, serves as notice that the:

AMC 458840 Sundance

unpatented mining claim was transferred to the new owners:

Erik A. Carlson  
23427 Sand Ln.  
Rapid City, SD  
57702

by instrument of quitclaim deed.

Sincerely,

Noah Gordon

Enclosed:  
Notification letter  
Quitclaim deed  
Transfer fee of \$15.

RECEIVED  
BLM AZ STATE OFFICE  
2020 MAR -9 A 11: 39  
PHOENIX, ARIZONA

ENTERED  
MAR 17 2020  
BY: *RAG*

SCANNED

When recorded, mail to:

Name: Erik A. Carlson

Address: 23427 Sand Ln.

City/State/Zip Code: Rapid City, SD, 57702

Space above this line for Recorder's use

### QUITCLAIM DEED

KNOW ALL MEN BY THESE PRESENTS:

That I(we), Noah Gordon  
 the undersigned, for the consideration of Ten Dollars (\$10.00), and other valuable considerations,  
 hereby release, remise, and forever quitclaim unto Erik A. Carlson

all right, title and interest in that certain Property situated in Yavapai County,  
 State of Arizona, and described as follows:

**the unpatented federal mining claim AMC458840 Sundance  
 as recorded in doc # 2020-0001085 in the Yavapai County Recorder's Office  
 located in the W1/2 NE1/4 SW1/4 SEC. 15 T8N R5W, GSRB&M, AZ**

RECEIVED  
 BLM-AZ STATE OFFICE  
 2020 MAR -9 A 11:39  
 PHOENIX ARIZONA

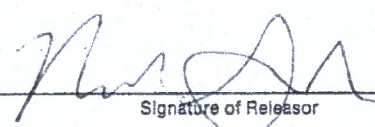
**NO TRANSFER NECESSARY  
 EXEMPT UNDER ARS 11-1134  
 A6**

IN WITNESS WHEREOF, I(we) have hereunto set my(our) hand(s) and seal this 2nd day of  
March, 2020

Noah Gordon  
 Printed Name of Releasor

\_\_\_\_\_  
 Printed Name of Releasor

\_\_\_\_\_  
 Printed Name of Witness (if required by State Laws)

  
 Signature of Releasor

\_\_\_\_\_  
 Signature of Releasor

\_\_\_\_\_  
 Signature of Witness (if required by State Laws)

# 4711813


**ACKNOWLEDGMENT**  
(States Other Than California)

State of Arizona )  
County of Maricopa ) ss.

On this 2<sup>nd</sup> day of March, 2020, before me, the undersigned  
Notary Public, personally appeared Noah Gordon

known to me to be the individual(s) who executed the foregoing instrument and acknowledged the same  
to be his(her)(their) free act and deed.

My Commission Expires: 9/30/2021

  
\_\_\_\_\_  
Notary Public



RECEIVED  
BLM AT STATE OFFICE  
2020 MAR - 9 A 11: 39  
PHOENIX, ARIZONA

NOAH GORDON  
P.O. Box 800  
CONGRESS, AZ  
85332

PHOENIX, AZ 852

FOR MAIL DELIVERY USE

BUREAU OF LAND MANAGEMENT  
ONE N. CENTRAL AVE. Suite #800  
PHOENIX, AZ

85004-4427



RECEIVED  
BEM AZ STATE OFFICE

2020 MAR -9 A 11:39

PHOENIX, ARIZONA

85004-442700



**United States Department of the Interior**  
**Bureau of Land Management**  
 DIV OF LANDS, MINRLS & ENERGY  
 ONE N CENTRAL AVE  
 PHOENIX, AZ 85004 -4427  
 Phone: 602-417-9200

Receipt	
No:	4711813

<b>Transaction #:</b> 4836599	
<b>Date of Transaction:</b> 03/10/2020	
CUSTOMER:	
NOAH GORDON PO BOX 800 CONGRESS, AZ 85332-0800 US	

LINE #	QTY	DESCRIPTION	REMARKS	UNIT PRICE	TOTAL
1	1.00	LOCATABLE MINERALS / MINING CLAIMS- NOT NEW-UNADJUD, ONE AUTH NO. ONLY / MINING CLAIM MONEY RECEIVED CASES: AMC458840/\$15.00	TRF/1	- n/a -	15.00
<b>TOTAL:</b>					<b>\$15.00</b>

PAYMENT INFORMATION			
1	AMOUNT:	15.00	POSTMARKED: N/A
	TYPE:	CHECK	RECEIVED: 03/09/2020
	CHECK NO:	271	
	NAME:	GORDON, NOAH PO BOX 800 CONGRESS AZ 85332-0800 US	

REMARKS

This receipt was generated by the automated BLM Collections and Billing System and is a paper representation of a portion of the official electronic record contained therein.

458835

When recorded, mail to:  
Name: Vicente B. Galindo, Christopher J. Chojnowski & Julie A. Marcinek  
Address: PO BOX 20081  
City/State/Zip Code: Wickenburg, AZ, 85358

Space above this line for Recorder's use

### QUITCLAIM DEED

KNOW ALL MEN BY THESE PRESENTS:

That I(we), Noah Gordon,  
the undersigned, for the consideration of Ten Dollars (\$10.00), and other valuable considerations, do hereby release, remise, and forever quitclaim unto Vicente B. Galindo, Christopher J. Chojnowski & Julie A. Marcinek

all right, title and interest in that certain Property situated in Yavapai County, State of Arizona, and described as follows:

the unpatented federal mining claim AMC458837 Gold Master as recorded in doc # 2020-0001082 in the Yavapai County Recorder's Office located in the N1/2 NE1/4 NE1/4 SEC. 10 T8N R5W, GSRB&M, AZ

the unpatented federal mining claim AMC458838 Good Times as recorded in doc # 2020-0001083 in the Yavapai County Recorder's Office located in the N1/2 SE1/4 SW1/4 SEC. 15 T8N R5W, GSRB&M, AZ

the unpatented federal mining claim AMC458839 Heavy Pans as recorded in doc # 2020-0001084 in the Yavapai County Recorder's Office located in the W1/2 SW1/4 SE1/4 SEC. 15 T8N R5W, GSRB&M, AZ

RECEIVED  
BLM AZ STATE OFFICE  
2020 FEB - 3 P 2:37  
PHOENIX, ARIZONA

NO TRANSFER NECESSARY  
EXEMPT UNDER ARS 11-1134  
A6

IN WITNESS WHEREOF, I(we) have hereunto set my(our) hand(s) and seal this 3RD day of FEBRUARY, 2020

Noah Gordon  
Printed Name of Releasor  
  
Printed Name of Releasor  
  
Printed Name of Witness (if required by State Laws)

[Signature]  
Signature of Releasor  
  
Signature of Releasor  
  
Signature of Witness (if required by State Laws)

ENTERED  
Page 1  
FEB 07 2020  
BY: RAM

SCANNED

# 4679310

**ACKNOWLEDGMENT**  
(States Other Than California)


State of Arizona )  
County of Maricopa ) ss.

On this 3 day of February, 2020, before me, the undersigned  
Notary Public, personally appeared Noah Gordon

known to me to be the individual(s) who executed the foregoing instrument and acknowledged the same  
to be his(her)(their) free act and deed

My Commission Expires: 7/23/22

*[Handwritten Signature]*  
\_\_\_\_\_  
Notary Public



RECEIVED  
BLM AZ STATE OFFICE  
2020 FEB - 3 P 2: 37  
PHOENIX, ARIZONA

FEB 03 2020

**United States Department of the Interior  
Bureau of Land Management  
DIV OF LANDS, MINRLS & ENERGY  
ONE N CENTRAL AVE  
PHOENIX, AZ 85004 -4427  
Phone: 602-417-9200**

Receipt	
No:	4679310

<b>Transaction #:</b> 4802781	
<b>Date of Transaction:</b> 02/03/2020	
<b>CUSTOMER:</b>	
NOAH GORDON PO BOX 800 CONGRESS, AZ 85332-0800 US	

LINE #	QTY	DESCRIPTION	REMARKS	UNIT PRICE	TOTAL
1	1.00	LOCATABLE MINERALS / MINING CLAIMS- NOT NEW-UNADJUD, ONE AUTH NO. ONLY / MINING CLAIM MONEY RECEIVED CASES: AMC458837/\$90.00	TRF/3	- n/a -	90.00
<b>TOTAL:</b>					<b>\$90.00</b>

PAYMENT INFORMATION			
1	<b>AMOUNT:</b>	45.00	<b>POSTMARKED:</b> N/A
	<b>TYPE:</b>	CHECK	<b>RECEIVED:</b> 02/03/2020
	<b>CHECK NO:</b>	266	
	<b>NAME:</b>	GORDON, NOAH PO BOX 800 CONGRESS AZ 85332-0800 US	
2	<b>AMOUNT:</b>	45.00	<b>POSTMARKED:</b> N/A
	<b>TYPE:</b>	CHECK	<b>RECEIVED:</b> 02/03/2020
	<b>CHECK NO:</b>	267	
	<b>NAME:</b>	GORDON, NOAH PO BOX 800 CONGRESS AZ 85332-0800 US	

REMARKS

This receipt was generated by the automated BLM Collections and Billing System and is a paper representation of a portion of the official electronic record contained therein.

**United States Department of the Interior**  
**Bureau of Land Management**  
 DIV OF LANDS, MINRLS & ENERGY  
 ONE N CENTRAL AVE  
 PHOENIX, AZ 85004 -4427  
 Phone: 602-417-9200

Receipt	
No:	4680788

**Transaction #:** 4804301  
**Date of Transaction:** 02/05/2020

CUSTOMER:	
NOAH GORDON PO BOX 800 CONGRESS, AZ 85332-0800 US	

LINE #	QTY	DESCRIPTION	REMARKS	UNIT PRICE	TOTAL
1	1.00	LOCATABLE MINERALS / MINING CLAIMS- NOT NEW-UNADJUD, ONE AUTH NO. ONLY / MINING CLAIM MONEY RECEIVED CASES: AMC458837/\$45.00	QUIT CLAIM/3 TO 3	- n/a -	45.00
<b>TOTAL:</b>					<b>\$45.00</b>

PAYMENT INFORMATION			
NOTE: Items will appear on credit card statement as "Bureau of Land Mgmt CO".			
1	AMOUNT:	45.00	POSTMARKED: N/A
	TYPE:	CREDIT CARD	RECEIVED: 02/05/2020
	NAME:	GORDON, NOAH PO BOX 800 CONGRESS AZ 85332-0800 US	
	CARD NO:	XXXXXXXXXXXX1251	AUTH CODE: 039625
	NAME ON CARD:	NOAH GORDAN	
	SIGNATURE:	OVER THE PHONE	

REMARKS
<i>ADDITIONAL PAYMENT, UNDER CHARGED OF 1ST RECEIPT.</i>

This receipt was generated by the automated BLM Collections and Billing System and is a paper representation of a portion of the official electronic record contained therein.



# **CORRESPONDENCE**

**MAINTENANCE FEES**  
**WAIVERS**  
**POL/NOI**

DEPARTMENT OF THE INTERIOR  
BUREAU OF LAND MANAGEMENT  
MINING CLAIMS

Run Date/Time: 9/24/2020

MC Maintenance Fees Paid Through the BLM Pay Portal  
(by Date Paid)

Page 11 Of 12

**CBS Receipt: 4770279**

Printed For Lead File # AMC458835

Agency Tracking ID: 1595881962

Assessment Year: 2021

Number of BLM Serial Nr: 1

Paid On: 7/27/2020

Total Amount Paid:\$165.00

Message: :

Claim Name	BLM Serial No	Lead File No	Amount Paid
FREE TIME	AMC458836	AMC458835	\$165.00



**United States Department of the Interior**  
**Bureau of Land Management**  
 BUSINESS & SUPPORT SVCS DIV  
 ONE N CENTRAL AVE SUITE 800  
 PHOENIX, AZ 85004 -4427  
 Phone: 602-417-9200

Receipt	
No:	4770279

<b>Transaction #:</b> 4897091	
<b>Date of Transaction:</b> 07/27/2020	
<b>CUSTOMER:</b>	
	RICHARD M CARR NOT APPLICABLE DENVER,CO 80225 US

LINE #	QTY	DESCRIPTION	REMARKS	UNIT PRICE	TOTAL
1	1.00	LOCATABLE MINERALS / MINING CLAIMS- NOT NEW-UNADJUD,ONE AUTH NO. ONLY / MINING CLAIM MONEY RECEIVED CASES: AMC458836/\$165.00		- n/a -	165.00
<b>TOTAL:</b>					<b>\$165.00</b>

PAYMENT INFORMATION			
1	AMOUNT:	165.00	POSTMARKED: N/A
	TYPE:	EFT	RECEIVED: 07/27/2020
	NAME:	RICHARD M CARR NOT APPLICABLE DENVER CO 80225 US	

<b>REMARKS</b>

This receipt was generated by the automated BLM Collections and Billing System and is a paper representation of a portion of the official electronic record contained therein.

# **MISCELLANEOUS**

**LOCATION NOTICES  
AMENDMENTS  
STATUS SHEET  
GEO REPORT/MTP**

**MINING CLAIM STATUS REPORT - Assessment Year 2020**

Data Entered: 1/17/2020

MTP Checked By: 1/17/2020

GEO Checked By: 1/17/2020

LEAD SERIAL NUMBER: AMC 458835 thru AMC 458840

**NUMBER OF CLAIMS & TYPE:**

**CHARGES:**

6 LODE  
PLACER  
ASSOCIATION PLACER  
MILL SITE  
TUNNEL SITE

Processing Fee @ \$20 = \$ 120  
Location Fee @ \$40 = \$ 240  
Maintenance Fee @ \$165 = \$ 990  
Add'l Maint Fee for Assoc Placer = \$ \_\_\_\_\_  
**SUBTOTAL** \$ \_\_\_\_\_

TOTAL ACREAGE: \_\_\_\_\_ Per Claim  
(Placer Only)

Other Fees \$ \_\_\_\_\_  
Other Fees \$ \_\_\_\_\_  
**TOTAL** \$ 1,350

NUMBER OF LOCATORS: \_\_\_\_\_

DOCUMENTS RECEIVED VIA : Over-the-Counter [ ] Mail [  ] **TIMELY FILED:** Yes [  ] No [ ]

LEGAL DESCRIPTION: T 8N R 5W SEC 10, 15  
T \_\_\_\_\_ R \_\_\_\_\_ SEC \_\_\_\_\_  
T \_\_\_\_\_ R \_\_\_\_\_ SEC \_\_\_\_\_  
T \_\_\_\_\_ R \_\_\_\_\_ SEC \_\_\_\_\_  
T \_\_\_\_\_ R \_\_\_\_\_ SEC \_\_\_\_\_

BLM [ ] FOREST SERVICE [ ] \_\_\_\_\_ SUBJ TO PL 359: Yes [ ] No [ ]  
WILDERNESS AREA [ ] \_\_\_\_\_

SPLIT ESTATE: N/A [ ] SX [ ] PX [ ] OTHER [ ] \_\_\_\_\_  
SRHA [ ] Was proper Notice filed if located on SHRA Land? Yes [ ] No [ ]

**RECONVEYED MINERALS ON BLM LAND REQUIRE OPENING ORDER FROM 1944 TO 1993:**

Open to Entry On 11/12/1954 N/A [ ]

COMMENTS/STATUS: VOID [ ] PARTIALLY VOID [ ] PVT MINERALS [ ] WITHDRAWN LANDS [ ]  
OTHER [ ] Open to ME 11/12/1954, 11/22/1958; PART REV PLO 6353, 3/3/1983;

[ ] Claimant acknowledges that portions of the following claim(s) site(s) may be void or voidable.

Printed Name of Claimant \_\_\_\_\_ Signature of Claimant \_\_\_\_\_

\*\*\*\*\*FINAL ADJUDICATION\*\*\*\*\*

DATE 3/31/2020 INITIALS PS


AMC4588351

Noah Gordon  
P.O. Box 800  
Congress, AZ, 85332

LOCATION NOTICE FOR PLACER MINING CLAIM

Amendment BLM Serial # \_\_\_\_\_

NOTICE IS HEREBY GIVEN that the Chase AU  
\_\_\_\_\_ placer mining claim has been located by  
Noah Gordon whose current mailing  
address is P.O. Box 800, Congress, AZ, 85332



The general course of this claim is Rectangular E-W and it is situated in Yavapai  
County, Arizona. This claim is 1320 feet in length and 660 feet in width.

20 Total Claim Acreage. This claim runs from the location monument on which this location notice is  
posted at the SW corner of the claim approximately 1320 feet in a Easterly direction to the  
East end line and 660 feet in a Northerly direction to the North end line. This claim is  
marked by four monuments, one at each corner of the claim.

The location monument on which this notice is posted is situated within Section 15, Township  
8 N, Range 5 W, Gila Salt River Base and Meridian, Arizona. This claim encompasses  
portions of the following legal subdivision(s) if located by legal subdivision or the following quarter section(s),  
section(s), Township(s) and Range(s) S1/2 SW1/4 NE1/4

SEC. 15 T8N R5W, GSRB&M, AZ, Gila Salt River Base and Meridian, Arizona.

The locality of this claim with reference to some natural object or permanent monument and additional information  
(if any) concerning its locality are as follows: The SW corner of the claim is 2640' East and  
2640' South of the NW corner of Section 15, T8N R5W, GSRB&M, AZ

\_\_\_\_\_ The above information is shown on the attached map.

DATED AND POSTED on the ground this 4TH day of JANUARY, 2020.

LOCATOR(s)  AGENT

Print Name(s) Noah Gordon

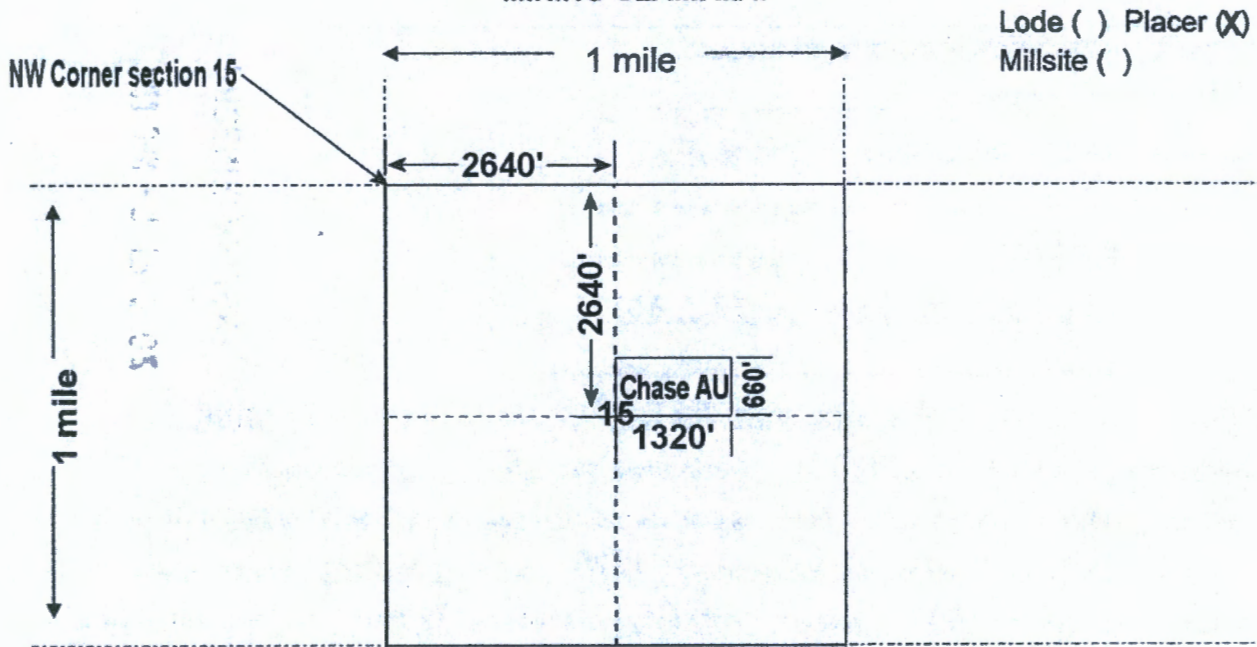
Signature(s) \_\_\_\_\_

Form MCF102  
Revised July 2014

This form is available from the Arizona Geological Survey and may be reproduced.

AMC458835

**MINING CLAIM MAP**



**all corners are 90 degrees unless specified.**

Scale: 1" = 2000 feet



1. The above map depicts the Chase AU mining claim, which is located in Section (s) 15, Township 8 N, Range 5 W, Gila and Salt River Base and Meridian, YAVAPAI County, Arizona. Total claim acreage is 20
2. The type of corner and location monuments used are as follows: 2"X5' Tall PVC pipe with aluminum name tag.
3. The bearings and distances in degrees and feet between claim corners and to a public land survey monument are as depicted on the map.
4. If the claim is a placer or millsite claim with exterior limits conforming to legal subdivisions of the public survey, provide a legal description of the claim S1/2 SW1/4 NE1/4 SEC. 15 T8NR5W, GSRB&M, AZ

Form MCF100a  
Revised July 2014

This form is available from the Arizona Geology Survey and may be reproduced.

Noah Gordon  
P.O. Box 800  
Congress, AZ, 85332

LOCATION NOTICE FOR PLACER MINING CLAIM

Amendment BLM Serial # Free Time

NOTICE IS HEREBY GIVEN that the \_\_\_\_\_  
\_\_\_\_\_ placer mining claim has been located by  
Noah Gordon whose current mailing  
address is P.O. Box 800, Congress, AZ, 85332

BLM  
Date  
Stamp

RECEIVED  
BLM AZ STATE OFFICE  
2020 JAN - 7 P 2:02  
PHOENIX, ARIZONA

The general course of this claim is Rectangular E-W and it is situated in Yavapai  
County, Arizona. This claim is 1320 feet in length and 660 feet in width.

20 Total Claim Acreage. This claim runs from the location monument on which this location notice is  
posted at the NE corner of the claim approximately 1320 feet in a Westerly direction to the  
West end line and 660 feet in a Southerly direction to the South end line. This claim is  
marked by four monuments, one at each corner of the claim.

The location monument on which this notice is posted is situated within Section 15, Township  
8 N, Range 5 W, Gila Salt River Base and Meridian, Arizona. This claim encompasses  
portions of the following legal subdivision(s) if located by legal subdivision or the following quarter section(s),  
section(s), Township(s) and Range(s) S1/2 NW1/4 NE1/4

SEC. 15 T8N R5W, GSRB&M, AZ, Gila Salt River Base and Meridian, Arizona.

The locality of this claim with reference to some natural object or permanent monument and additional information  
(if any) concerning its locality are as follows: The NE corner of the claim is 1320' West and  
660' South of the NE corner of Section 15, T8N R5W, GSRB&M, AZ

\_\_\_\_\_ The above information is shown on the attached map.

DATED AND POSTED on the ground this 4TH day of JANUARY, 2020.

LOCATOR(s)  AGENT

Print Name(s) Noah Gordon

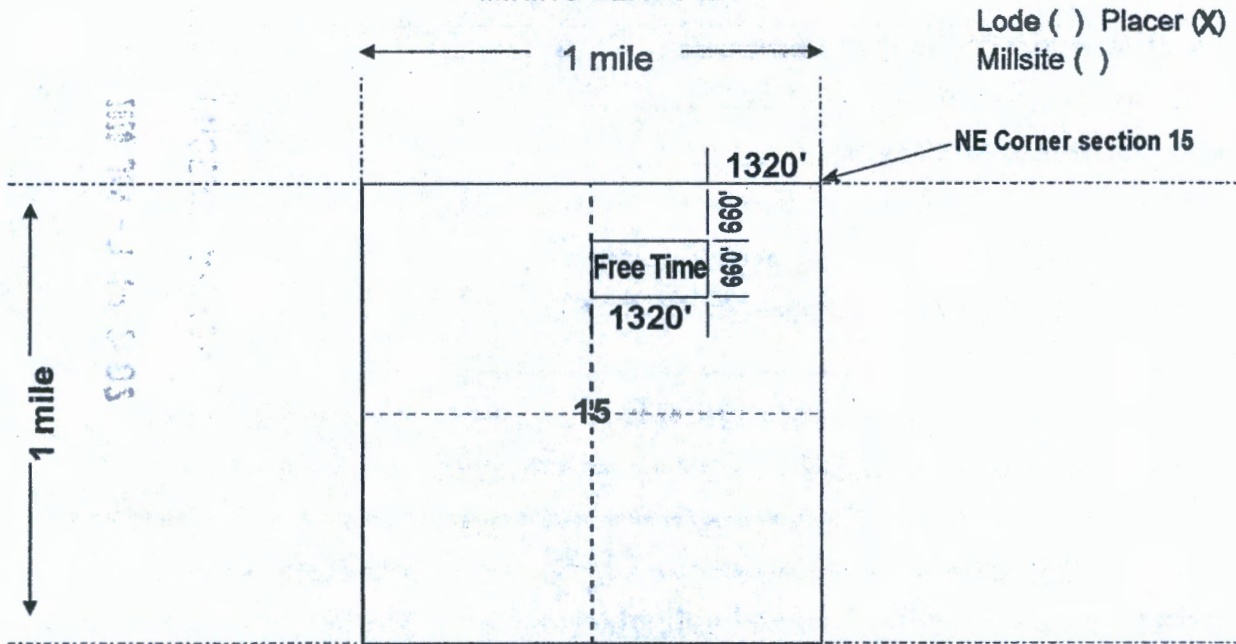
Signature(s) \_\_\_\_\_

Form MCF102  
Revised July 2014

This form is available from the Arizona Geological Survey and may be reproduced.

AMC4588361

**MINING CLAIM MAP**



**all corners are 90 degrees unless specified.**

Scale: 1" = 2000 feet



1. The above map depicts the Free Time mining claim, which is located in Section (s) 15, Township 8 N, Range 5 W, Gila and Salt River Base and Meridian, YAVAPAI County, Arizona. Total claim acreage is 20
2. The type of corner and location monuments used are as follows: 2"X5' Tall PVC pipe with aluminum name tag.
3. The bearings and distances in degrees and feet between claim corners and to a public land survey monument are as depicted on the map.
4. If the claim is a placer or millsite claim with exterior limits conforming to legal subdivisions of the public survey, provide a legal description of the claim S1/2 NW1/4 NE1/4 SEC. 15 T8N5W, GSRB&M, AZ

Form MCF100a  
Revised July 2014

This form is available from the Arizona Geology Survey and may be reproduced.



NOAH GORDON  
P.O. Box 800  
Congress, AZ, 85332

LOCATION NOTICE FOR PLACER MINING CLAIM

Amendment BLM Serial # \_\_\_\_\_

NOTICE IS HEREBY GIVEN that the Gold Master  
\_\_\_\_\_ placer mining claim has been located by  
NOAH GORDON whose current mailing  
address is P.O. Box 800, Congress, AZ, 85332

BLM  
Date  
Stamp

RECEIVED  
BLM-AZ STATE OFFICE  
2020 JAN - 7 P 2:02  
PHOENIX, ARIZONA

The general course of this claim is Rectangular E-W and it is situated in Yavapai  
County, Arizona. This claim is 1320' feet in length and 660' feet in width.

20 Total Claim Acreage. This claim runs from the location monument on which this location notice is  
posted at the NE corner of the claim approximately 1320' feet in a Westerly direction to the  
West end line and 660' feet in a Southerly direction to the South end line. This claim is  
marked by four monuments, one at each corner of the claim.

The location monument on which this notice is posted is situated within Section 10, Township  
8 N, Range 5 W, Gila Salt River Base and Meridian, Arizona. This claim encompasses  
portions of the following legal subdivision(s) if located by legal subdivision or the following quarter section(s),  
section(s), Township(s) and Range(s) N1/2NE1/4NE1/4 SEC.10 T8N R5W  
\_\_\_\_\_, Gila Salt River Base and Meridian, Arizona.


The locality of this claim with reference to some natural object or permanent monument and additional information  
(if any) concerning its locality are as follows: The NE corner of the claim is at the  
NE corner of Section 10, T8N R5W, GSRB&M, AZ

\_\_\_\_\_ The above information is shown on the attached map.

DATED AND POSTED on the ground this 4TH day of JANUARY, 2020.

LOCATOR(s)  AGENT

Print Name(s) Noah Gordon

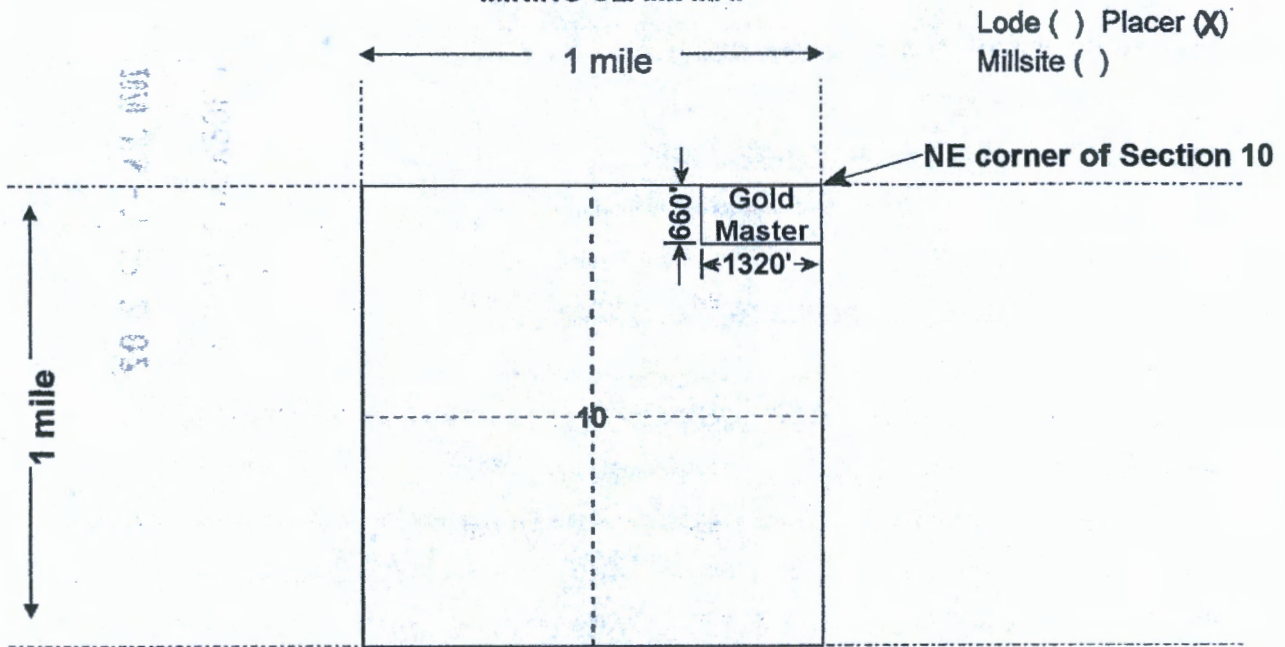
Signature(s) 

Form MCF102  
Revised July 2014

This form is available from the Arizona Geological Survey and may be reproduced.

ANCL458837

**MINING CLAIM MAP**



**all corners are 90 degrees unless specified.**

Scale: 1" = 2000 feet



- The above map depicts the Gold Master mining claim, which is located in Section (s) 10, Township 8 N, Range 5 W, Gila and Salt River Base and Meridian, YAVAPAI County, Arizona. Total claim acreage is \_\_\_\_\_
- The type of corner and location monuments used are as follows: 2"X5' Tall PVC pipe with aluminum name tag.
- The bearings and distances in degrees and feet between claim corners and to a public land survey monument are as depicted on the map.
- If the claim is a placer or millsite claim with exterior limits conforming to legal subdivisions of the public survey, provide a legal description of the claim N1/2NE1/4NE1/4 SEC.10 T8N R5W, GSRB&M, AZ

Form MCF100a  
Revised July 2014

This form is available from the Arizona Geology Survey and may be reproduced.

Noah Gordon  
P.O. Box 800  
Congress, AZ, 85332

LOCATION NOTICE FOR PLACER MINING CLAIM

Amendment BLM Serial # \_\_\_\_\_

NOTICE IS HEREBY GIVEN that the Good Times  
\_\_\_\_\_ placer mining claim has been located by  
Noah Gordon whose current mailing  
address is P.O. Box 800, Congress, AZ, 85332

RECEIVED  
BLM AZ STATE OFFICE  
2020 JAN - 1 P 2 02  
PHOENIX, ARIZONA  
BLM  
Date  
Stamp

The general course of this claim is Rectangular E-W and it is situated in Yavapai

County, Arizona. This claim is 1320 feet in length and 660 feet in width.

20 Total Claim Acreage. This claim runs from the location monument on which this location notice is posted at the SW corner of the claim approximately 1320 feet in a Easterly direction to the East end line and 660 feet in a Northerly direction to the North end line. This claim is marked by four monuments, one at each corner of the claim.

The location monument on which this notice is posted is situated within Section 15, Township 8 N, Range 5 W, Gila Salt River Base and Meridian, Arizona. This claim encompasses portions of the following legal subdivision(s) if located by legal subdivision or the following quarter section(s), section(s), Township(s) and Range(s) N1/2 SE1/4 SW1/4

SEC. 15 T8N R5W, GSRB&M, AZ, Gila Salt River Base and Meridian, Arizona.

The locality of this claim with reference to some natural object or permanent monument and additional information (if any) concerning its locality are as follows: The SW corner of the claim is 660' North and 1320' East of the SW corner of Section 15, T8N R5W, GSRB&M, AZ

\_\_\_\_\_ The above information is shown on the attached map.

DATED AND POSTED on the ground this 4TH day of JANUARY, 2020.

LOCATOR(s)  AGENT

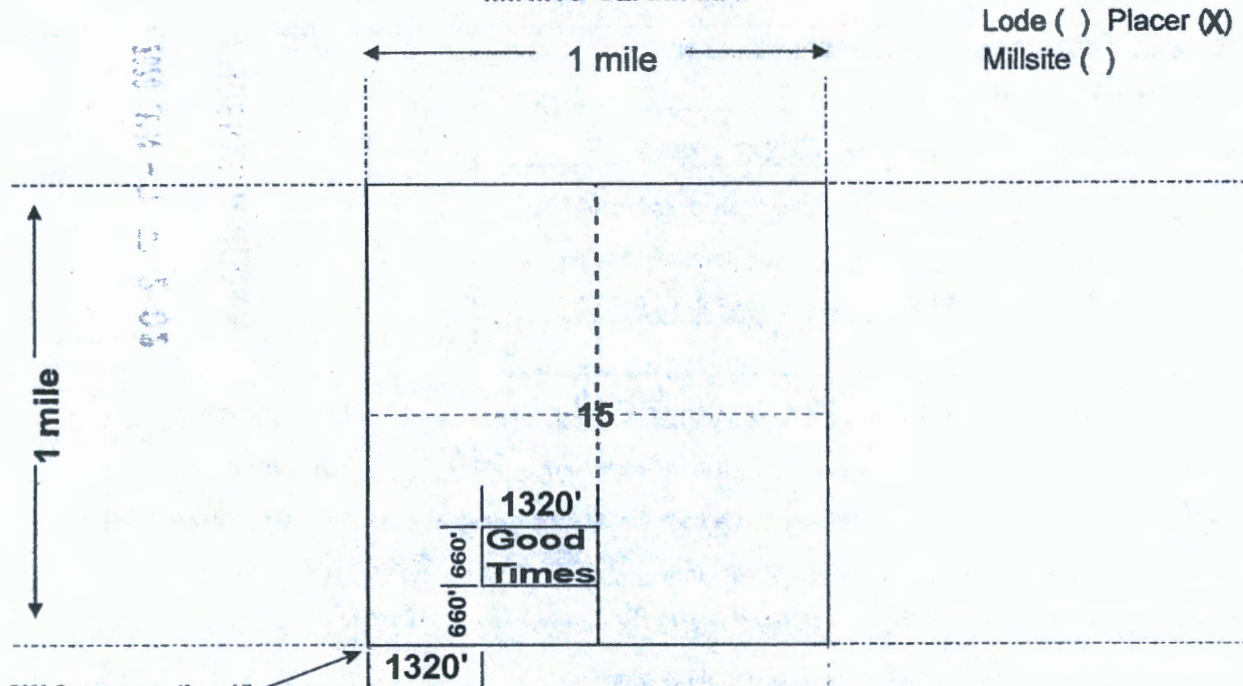
Print Name(s) Noah Gordon

Signature(s) [Handwritten Signature]

Form MCF102  
Revised July 2014

AMC458838

**MINING CLAIM MAP**



Lode ( ) Placer (X)  
Millsite ( )

SW Corner section 15

**all corners are 90 degrees unless specified.**

Scale: 1" = 2000 feet



- The above map depicts the Good Times mining claim, which is located in Section (s) 15, Township 8 N, Range 5 W, Gila and Salt River Base and Meridian, YAVAPAI County, Arizona. Total claim acreage is 20
- The type of corner and location monuments used are as follows: 2"X5' Tall PVC pipe with aluminum name tag.
- The bearings and distances in degrees and feet between claim corners and to a public land survey monument are as depicted on the map.
- If the claim is a placer or millsite claim with exterior limits conforming to legal subdivisions of the public survey, provide a legal description of the claim N1/2 SE1/4 SW1/4 SEC. 15 T8NR5W, GSRB&M, AZ

Form MCF100a  
Revised July 2014

This form is available from the Arizona Geology Survey and may be reproduced.

Noah Gordon  
P.O. Box 800  
Congress, AZ, 85332

LOCATION NOTICE FOR PLACER MINING CLAIM

Amendment BLM Serial # \_\_\_\_\_

NOTICE IS HEREBY GIVEN that the Heavy Pans  
\_\_\_\_\_ placer mining claim has been located by  
Noah Gordon whose current mailing  
address is P.O. Box 800, Congress, AZ, 85332

BLM  
Date  
Stamp

The general course of this claim is Rectangular N-S and it is situated in Yavapai  
County, Arizona. This claim is 1320 feet in length and 660 feet in width.

20 Total Claim Acreage. This claim runs from the location monument on which this location notice is  
posted at the NE corner of the claim approximately 1320 feet in a Southerly direction to the  
South end line and 660 feet in a Westerly direction to the West end line. This claim is  
marked by four monuments, one at each corner of the claim.

The location monument on which this notice is posted is situated within Section 15, Township  
8 N, Range 5 W, Gila Salt River Base and Meridian, Arizona. This claim encompasses  
portions of the following legal subdivision(s) if located by legal subdivision or the following quarter section(s),  
section(s), Township(s) and Range(s) W1/2 SW1/4 SE1/4

SEC. 15 T8N R5W, GSRB&M, AZ, Gila Salt River Base and Meridian, Arizona.

The locality of this claim with reference to some natural object or permanent monument and additional information  
(if any) concerning its locality are as follows: The SW Corner of this claim is 2640' East of  
the SW corner of Section 15, T8N R5W, GSRB&M, AZ


\_\_\_\_\_ The above information is shown on the attached map.

DATED AND POSTED on the ground this 4TH day of JANUARY, 2020.

LOCATOR(s)  AGENT

Print Name(s) Noah Gordon

Signature(s) \_\_\_\_\_

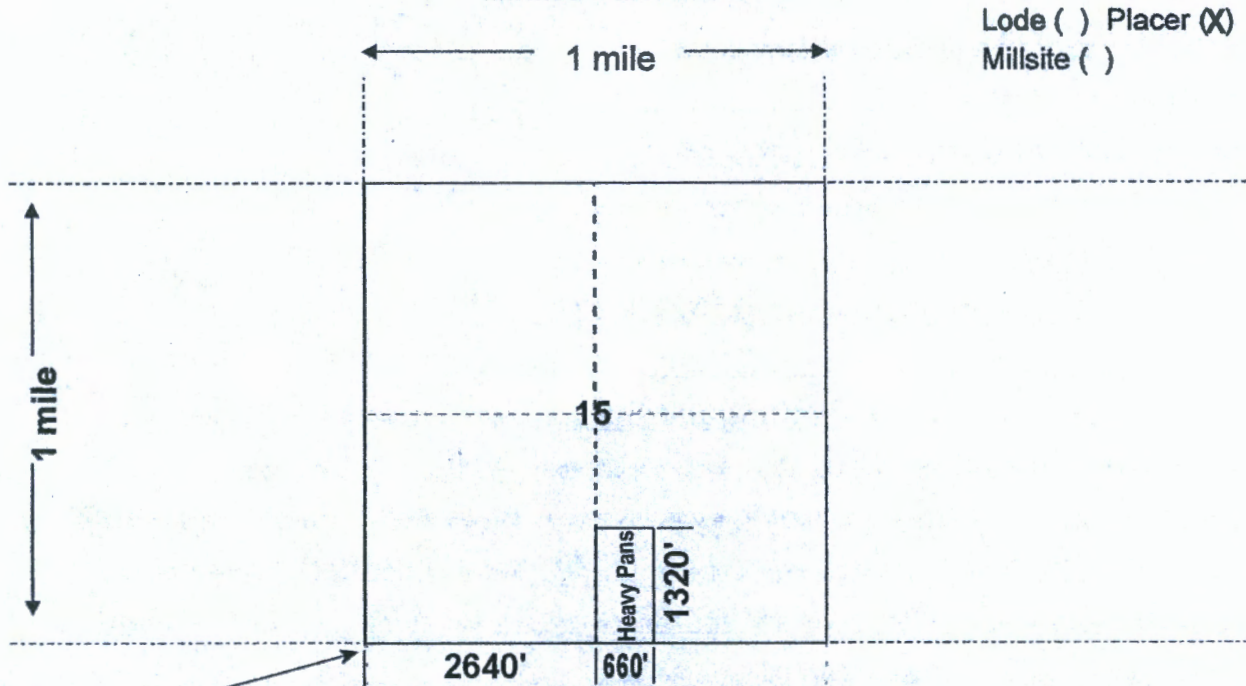


Form MCF102  
Revised July 2014

This form is available from the Arizona Geological Survey and may be reproduced.

AMC458839

**MINING CLAIM MAP**



SE Corner section 15 all corners are 90 degrees unless specified.

Scale: 1" = 2000 feet



1. The above map depicts the Heavy Pans mining claim, which is located in Section (s) 15, Township 8 N, Range 5 W, Gila and Salt River Base and Meridian, YAVAPAI County, Arizona. Total claim acreage is 20
2. The type of corner and location monuments used are as follows: 2"X5' Tall PVC pipe with aluminum name tag.
3. The bearings and distances in degrees and feet between claim corners and to a public land survey monument are as depicted on the map.
4. If the claim is a placer or millsite claim with exterior limits conforming to legal subdivisions of the public survey, provide a legal description of the claim W1/2 SW1/4 SE1/4 SEC. 15 T8NR5W, GSRB&M, AZ

Form MCF100a  
Revised July 2014


This form is available from the Arizona Geology Survey and may be reproduced.

Noah Gordon  
P.O. Box 800  
Congress, AZ, 85332

LOCATION NOTICE FOR PLACER MINING CLAIM

Amendment BLM Serial # \_\_\_\_\_

NOTICE IS HEREBY GIVEN that the Sundance  
\_\_\_\_\_ placer mining claim has been located by  
Noah Gordon whose current mailing  
address is P.O. Box 800, Congress, AZ, 85332



The general course of this claim is Rectangular N-S and it is situated in Yavapai  
County, Arizona. This claim is 1320 feet in length and 660 feet in width.

20 Total Claim Acreage. This claim runs from the location monument on which this location notice is  
posted at the SE corner of the claim approximately 1320 feet in a Northerly direction to the  
North end line and 660 feet in a Westerly direction to the West end line. This claim is  
marked by four monuments, one at each corner of the claim.

The location monument on which this notice is posted is situated within Section 15, Township  
8 N, Range 5 W, Gila Salt River Base and Meridian, Arizona. This claim encompasses  
portions of the following legal subdivision(s) if located by legal subdivision or the following quarter section(s),  
section(s), Township(s) and Range(s) W1/2 NE1/4 SW1/4

SEC. 15 T8N R5W, GSRB&M, AZ, Gila Salt River Base and Meridian, Arizona.

The locality of this claim with reference to some natural object or permanent monument and additional information  
(if any) concerning its locality are as follows: The SW corner of the claim is 1320' East and  
1320' North of the SW corner of Section 15, T8N R5W, GSRB&M, AZ

\_\_\_\_\_ The above information is shown on the attached map.

DATED AND POSTED on the ground this 4TH day of JANUARY, 2020.

LOCATOR(s)  AGENT

Print Name(s) Noah Gordon

Signature(s) \_\_\_\_\_  

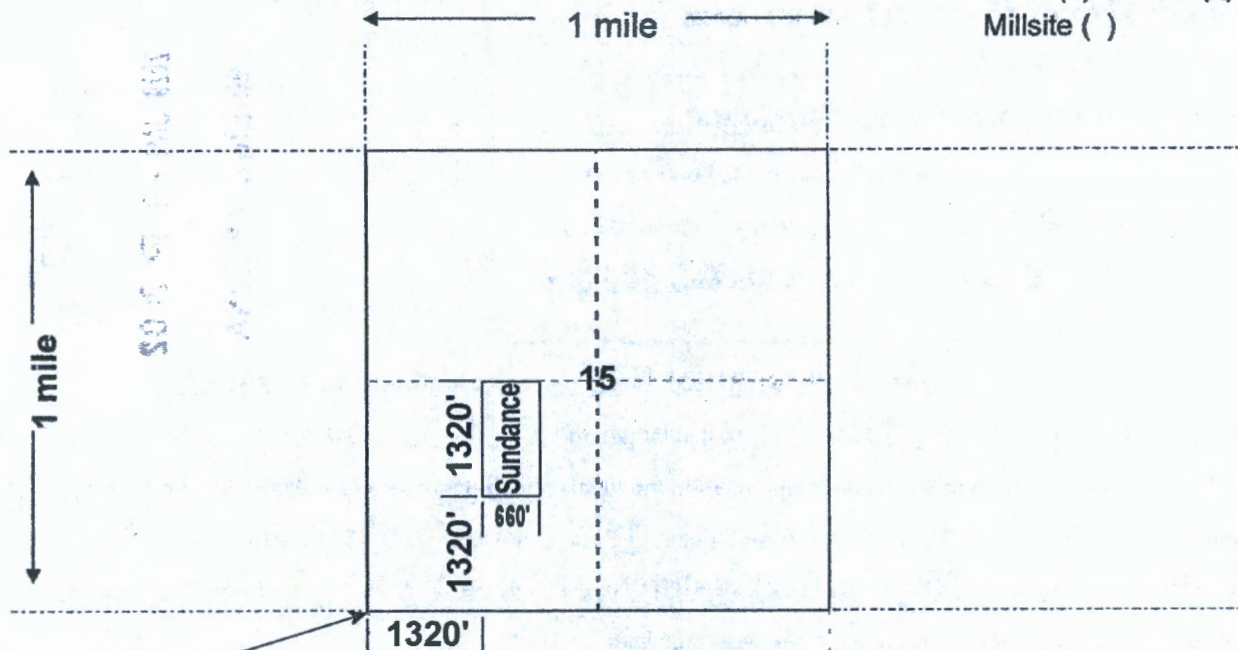

Form MCF102  
Revised July 2014

This form is available from the Arizona Geological Survey and may be reproduced.

AMC458840

**MINING CLAIM MAP**

Lode ( ) Placer (X)  
Millsite ( )



SW Corner section 15

**all corners are 90 degrees unless specified.**

Scale: 1" = 2000 feet



1. The above map depicts the Sundance mining claim, which is located in Section (s) 15, Township 8 N, Range 5 W, Gila and Salt River Base and Meridian, YAVAPAI County, Arizona. Total claim acreage is 20

2. The type of corner and location monuments used are as follows: 2"X5' Tall PVC pipe with aluminum name tag.

3. The bearings and distances in degrees and feet between claim corners and to a public land survey monument are as depicted on the map.

4. If the claim is a placer or millsite claim with exterior limits conforming to legal subdivisions of the public survey, provide a legal description of the claim W1/2 NE1/4 SW1/4 SEC. 15, T8NR5W, GSRB&M, AZ

Form MCF100a  
Revised July 2014

This form is available from the Arizona Geology Survey and may be reproduced.





Date and Time Run:  
1/17/2020 11:28:15 AM

BLM  
BUREAU OF LAND MANAGEMENT  
2020

DEPARTMENT OF THE INTERIOR  
BUREAU OF LAND MANAGEMENT  
Case Recordation

Geographic Report with Land

Disposition is equal to **AUTHORIZED , CANCELLED , EXPIRED , PENDING , REJECTED , RELINQUISHED ,  
WITHDRAWN**  
and Meridian Township Range Section is equal to **14 0080N 0050W 010 , 14 0080N 0050W 015**  
and Admin State is equal to **AZ**

BLM  
BUREAU OF LAND MANAGEMENT  
2020

NO WARRANTY IS MADE BY BLM  
FOR USE OF THE DATA FOR  
PURPOSES NOT INTENDED BY BLM

DEPARTMENT OF THE INTERIOR  
BUREAU OF LAND MANAGEMENT  
Case Recordation  
Geographic Report with Land

Admin State: **AZ**  
Geo State: **AZ**

Serial Number	Total Case Acres:	Casetype	Case Disp	Mer	Twp	Rng	Sec	Sur Type	Sur Nr	Sur	Subdivision	Act Pend
<b>AZA 031469</b>	<b>9.930</b>	261001	AUTHORIZED	14	0080N	0050W	010	ALIQ			SE;	
<b>AZAR 0000110</b>	<b>39.400</b>	265003	AUTHORIZED					ALIQ			E2NE,SE;	

Serial Number	Total Case Acres:	Casetype	Case Disp	Mer	Twp	Rng	Sec	Sur Type	Sur Nr	Sur	Subdivision	Act Pend
<b>AZA 018699</b>	<b>0.500</b>	261007	AUTHORIZED	14	0080N	0050W	015	FF		1	EAST 33' OF N2SWNW;	
<b>AZA 023855</b>	<b>10.000</b>	271000	AUTHORIZED					MNR		1	NENENW;	
<b>AZA 023858</b>	<b>40.000</b>	272000	AUTHORIZED					ALIQ			NWNW;	
<b>AZA 031469</b>	<b>9.930</b>	261001	AUTHORIZED					ALIQ			NWNE,E2NW,NWSW;	
<b>AZA 032543</b>	<b>0.180</b>	261001	AUTHORIZED					MNR			N2NWSW;	
<b>AZA 037396</b>	<b>1.000</b>	360913	PENDING					FF			SW;	
<b>AZAR 0000110</b>	<b>39.400</b>	265003	AUTHORIZED					ALIQ			E2;	

TOWNSHIP 08 NORTH RANGE 05 WEST OF THE GILA & SALT RIVER MERIDIAN, ARIZONA

SECS	SUBDIVISION																Acres	Kind of Entry or Purpose	Serial Number or Order Number	Action Date	Remarks			
	NE 1/4				NW 1/4				SW 1/4				SE 1/4									Lots	Other Description	
	NE	NW	SW	SE	NE	NW	SW	SE	NE	NW	SW	SE	NE	NW	SW	SE								
For orders affecting disposal or use of unidentified lands withdrawn for classification, minerals, water, and/or other public purposes, and Indian treaties, refer to Index to Miscellaneous Documents																								
23					X														40.00	HE	PHX-073135	3/8/1933	REL 7/21/1934;	
29									X	X	X	X												
30					X	X	X	X	X	X	X	X	X	X	X	X			641.04	SRHE	PHX-072284	4/3/1933	REL 6/28/1938;	
27							X				X													
28			X	X	X	X	X	X	X	X	X	X	X	X	X	X								
29	X			X															640.00	PATENT / HE	1072489	10/3/1934		
2																			58.96	IL BASE	140	6/21/1935	9S 30E;	
3																X								
10	X			X									X	X	X									
11					X																			
15	X	X											X	X	X									
22	X	X																		O WDL PWR PROJECT	AR-774	12/31/1935	10N 4W; TERM 1/1/1951; CANC 3/17/1967;	
34	X	X	X	X	X	X	X	X					X	X	X	X			440.00					
35									X	X	X								120.00	PATENT / HE	1087909	1/13/1937		
35					X	X														O REST PWR PROJECT AR-306, O 11/13/1924		9/13/1937	OPEN TO ENTRY;	
31																				M&B; SUBDIV UNDEF;	R/W RR	PHX-078172	12/3/1937	PERPETUAL; OTHER TPS: 5N 13W, 5N 14W, 5N 15W, 6N 10W, 6N 11W, 6N 12W, 6N 13W, 6N 15W, 6N 16W, 7N 7W, 7N 8W, 7N 9W, 7N 10W, 7N 16W, 8N 6W, 8N 7W;
35					X	X													80.00	PATENT / CE	1103379	6/20/1939		
23	X	X																		SO OPENING TO ME		8/1/1939		
25									X											O REST PWR SITE RESERVE 188, EO 6/16/1911		6/6/1940	OPEN TO ENTRY;	
3																			580.52	ALL;				
4																			577.88	PATENT / SX	1110886	4/3/1941	9N 5W;	
1																				ALL;				
9																				ALL;				
10																				ALL;				
11																				ALL;				
12																				ALL;				
13	X	X			X	X	X	X	X	X	X	X					1-4							
14	X	X	X	X	X	X	X	X	X	X	X	X	X	X										

TOWNSHIP 08 NORTH RANGE 05 WEST OF THE GILA & SALT RIVER MERIDIAN, ARIZONA

SECS	SUBDIVISION																Acres	Kind of Entry or Purpose	Serial Number or Order Number	Action Date	Remarks			
	NE 1/4				NW 1/4				SW 1/4				SE 1/4									Lots	Other Description	
	NE	NW	SW	SE	NE	NW	SW	SE	NE	NW	SW	SE	NE	NW	SW	SE								
For orders affecting disposal or use of unidentified lands withdrawn for classification, minerals, water, and/or other public purposes, and Indian treaties, refer to Index to Miscellaneous Documents																								
15																		ALL; 8N 4W;		SO WDL HASSAYAMPA PROJECT		3/27/1943	O OPENING TO ME 11/12/1954, 11/21/1958; PART REV PLO 6353, 3/3/1983;	
23					X				X											SO WDL HASSAYAMPA PROJECT		4/7/1944	PART REV PLO 6353, 3/3/1983;	
7					X					X							1, 2							
18															X	X								
19	X	X	X	X																				
20						X	X			X	X	X				X								
28											X													
29	X	X			X	X	X	X	X	X	X	X	X	X	X	X								
33																		ALL;						
34						X			X	X	X	X						7N 5W;	200.00	PATENT / PX	1126854	7/26/1949		
2																								
3																								
10																								
11																								
15																								
22																								
23																								
26																								
27																								
35																		M&B; SUBDIV UNDEF;		R/W TRANSMISSION LINE	AR-0110	1/1/1951	13N 2W; PROOF OF CONSTRUCTION ACCEPTED; APPVD FOR PD ONLY; RENEWED; TO TERM 5/8/2031;	
7	X	X	X	X					X				X	X	X	X	3, 4							
8																		ALL;						
17																		ALL;						
18	X	X	X	X	X				X	X			X	X	X		1-4							
19					X				X	X			X	X	X	X	1-4							
20	X	X	X	X	X				X	X			X	X		X								
21																		ALL;						
28	X	X			X																			
30																		ALL;	4602.36	PATENT / PX	1137396	1/5/1953		
12									X	X	X		X				3, 4	8N 4W;	239.74	O REST PWR PROJECT AR-306, O 11/13/1924	AR-13	11/12/1954	OPEN TO ENTRY;	
12																	4		40.04					



TOWNSHIP 08 NORTH RANGE 05 WEST OF THE GILA & SALT RIVER MERIDIAN, ARIZONA

SECS	SUBDIVISION																Acres	Kind of Entry or Purpose	Serial Number or Order Number	Action Date	Remarks		
	NE 1/4				NW 1/4				SW 1/4				SE 1/4									Lots	Other Description
	NE	NW	SW	SE	NE	NW	SW	SE	NE	NW	SW	SE	NE	NW	SW	SE							
For orders affecting disposal or use of unidentified lands withdrawn for classification, minerals, water, and/or other public purposes, and Indian treaties, refer to Index to Miscellaneous Documents																							
12					X	X	X	X	X	X	X	X											
13		X	X		X	X	X	X	X	X	X	X					1-4						
14	X	X	X	X	X	X	X	X	X	X				X	X								
15																		ALL;					
23					X						X							5N 3W;	PLO PART REV WDL HASSAYAMPA, EO 3/27/1943, 4/7/1944	6353	3/3/1983	(A-12828); PD RES TO ENTRY 4/13/1983;	
18																		PART SEC LYING WEST OF WESTERLY R/W LINE OF US HWY 89 AND NORTH OF NORTH R/W LINE OF US HWY 93; PART S2S2 OF SEC LYING SOUTH OF SOUTHERLY R/W LINE OF US HWY 93 AND EAST OF EASTERLY R/W LINE OF AT&SF RR, ALL ABOVE EXCEPT PARCELS 1-3;					
19																		ALL PART OF SEC LYING WEST OF WESTERLY R/W LINE OF US HWY 89 AND EAST OF EASTERLY R/W LINE OF AT&SF RR;					
20																		ALL PART OF SEC LYING SOUTH OF SOUTHWESTERLY R/W LINE OF US HWY 89;					
29					X	X	X	X	X	X								M&B IN NE;					
30																		PART NE AND NESE LYING EAST OF EASTERLY R/W LINE OF AT&SF RR;	1010.00 PATENT / CMI	02-83-0043	6/15/1983	OIL AND GAS RES TO US; (A-17790);	
15					X		X	X										ISSUED SUBJ TO A SUBSEQUENT SURVEY;	R/W ACCESS ROAD	A-18698	9/20/1983	PERPETUAL; REL 1/18/1991; CASE CLOSED 2/6/1991;	
15																		EAST 33 FT OF N2SWNW;	R/W ACCESS ROAD	A-18699	9/20/1983		
14										X	X												
22				X									X	X	X	X							
23					X	X	X				X												
27	X																	480.00 PATENT / CMI	02-83-0051	9/22/1983	OIL AND GAS RES TO US; (A-18413);		
15																		S2SWNW;	20.00 PATENT / PS	02-84-0015	11/17/1983	(A-18899-F);	
17	X	X			X	X	X	X	X	X	X	X	X	X									
18																		ALL;					
19																		ALL;					
20					X	X	X	X	X	X	X	X		X				S2NWSE, S2SESE;					

NOAH GORDON  
P.O. Box 900  
CONGRESS, AZ  
85332

PHOENIX AZ 852

06 JAN 2020 PM 4 L



RECEIVED  
BLM-AZ STATE OFFICE

2020 JAN -1 P 2:01

PHOENIX, ARIZONA

BUREAU OF LAND MANAGEMENT  
ONE N. CENTRAL AVE SUITE # 800  
PHOENIX, AZ  
85004-4427

85004-442700

